

# 7-DAY WEATHER FORECAST FOR ANTIGUA

Valid 11:00 pm October 18 to 6 am October 25, 2016, issued 11:40 pm October 12, 2016












Dale C. S. Destin ([follow @anumetservice](#))

[Antigua and Barbuda Meteorological Service Climate Section](#)

Please take our Weather Survey

[Current Weather](#) | [Hazardous Weather Outlook](#)

[Past 72 Hours](#)

Rest of Tonight	Wed	Wed Night	Thu	Thu Night	Fri	Fri Night	Sat	Sat Night
								
20%	20% → 50%	20%	20%	20%	20%	20%	40%	40%
Slight Chance of Showers	Slight Chance of Showers	Slight Chance of Showers	Slight Chance of Showers	Slight Chance of Showers	Slight Chance of Showers	Slight Chance of Showers	Slight Chance of Showers	Slight Chance of Showers
Low 20 °C	High 34 °C	Low 20 °C	High 34 °C	Low 22 °C	High 33 °C	Low 20 °C	High 33 °C	Low 22 °C

## Detailed Forecast

<b>Rest of Tonight</b>	Partly cloudy with a slight chance of showers. Chance of showers is 20%. Possible rainfall is 0 to 1 mm. Low around 20 °C. Near calm wind. Seas around 2.4 m (8 ft.). <b>Warning are in effect for mariners and sea-bathers; mainly for eastern coastal waters.</b>
<b>Wednesday</b>	Partly sunny with a moderate chance of thundershowers, late afternoon. Chance of thundershowers is 50%. Possible rainfall is 0 to 10 mm. High 34 °C. <b>UVI around 10 or very high.</b> South-southeast wind at 4-10 knots. Seas around 2.1 m (7 ft.). <b>Warning are in effect for mariners and sea-bathers; mainly for eastern coastal waters.</b>
<b>Wednesday Night</b>	Partly cloudy with a slight chance of showers. Chance of showers is 20%. Possible rainfall is 0 to 1 mm. Low around 20 °C. Southeast wind at 2-8 knots. Seas around 1.8 m (6 ft.). <b>Cautions are in effect for mariners and sea-bathers; mainly for eastern coastal waters.</b>
<b>Thursday</b>	Partly sunny with a slight chance of showers. Chance of showers is 20%. Possible rainfall is 0 to 1 mm. High 34 °C. <b>UVI around 10 or very high.</b> East-southeast wind at 4-10 knots. Seas around 1.8 m (6 ft.). <b>Cautions are in effect for mariners and sea-bathers; mainly for eastern coastal waters.</b>
<b>Thursday Night</b>	Partly cloudy with a slight chance of showers. Chance of showers is 20%. Possible rainfall is 0 to 1 mm. Low around 22 °C. East-northeast wind at 5-11 knots. Seas around 1.5 m (5 ft.).
<b>Friday</b>	Partly sunny with a slight chance of showers. Chance of showers is 20%. Possible rainfall is 0 to 1 mm. High 33 °C. <b>UVI around 10 or very high.</b> East-southeast wind at 5-11 knots. Seas around 1.5 m (5 ft.).
<b>Friday Night</b>	Partly cloudy with a slight chance of showers. Chance of showers is 20%. Possible rainfall is 0 to 1 mm. Low around 20 °C. Near calm wind. Seas around 1.5 m (5 ft.).
<b>Saturday</b>	Partly cloudy with a moderate chance of showers. Chance of showers is 40%. Possible rainfall is 0 to 3 mm. High 33 °C. <b>UVI around 9 or very high.</b> East-southeast wind at 3-9 knots. Seas around 1.5 m (5 ft.).
<b>Saturday Night</b>	Partly cloudy with a moderate chance of showers. Chance of showers is 40%. Possible rainfall is 0 to 3 mm. Low around 20 °C. East wind at 3-9 knots. Seas around 1.5 m (5 ft.).
<b>Sunday</b>	Partly cloudy with a moderate chance of showers day or night. Chance of showers is 40%. Possible rainfall is 0 to 5 mm. High 33 °C. Low around 20 °C. <b>UVI around 9 or very high.</b> East-northeast wind at 3-9 knots. Seas around 1.2 m (4 ft.).
<b>Monday</b>	Partly cloudy with a moderate chance of showers day or night. Chance of showers is 40%. Possible rainfall is 0 to 5 mm. High 33 °C. Low around 20 °C. <b>UVI around 9 or very high.</b> East-northeast wind at 3-9 knots. Seas around 1.2 m (4 ft.).

[Sunrise, Sunset, Moon and Tide Times](#) | [UV Radiation Protection](#) | [Rainfall at the airport: October 6.1 mm; for the year 733.6 mm](#)  
[NOAA's Tide Predictions](#) | [Radar](#) | [IR Satellite](#) | [VIS Satellite](#) | [Barbuda Weather](#) | [Definitions & more](#)

Mean wind speed over open water, exposed coastal areas and elevated places may be up to **4 knots** higher than mentioned above. Icons courtesy [www.weather.gov](http://www.weather.gov) and [ucar](http://ucar)